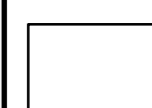
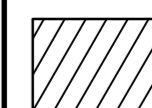


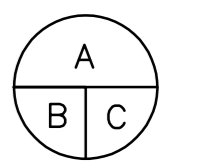
—NOTES—

THIS DRAWING IS THE PROPERTY OF CECON DEVELOPMENT CORPORATION LTD. IT MAY NOT BE REPRODUCED, COPIED OR USED IN ANY MANNER WITHOUT THE EXPRESSED PERMISSION OF CECON DEVELOPMENT CORPORATION LTD.

ALL ELEVATIONS FOR THIS PROJECT ARE RELATED TO THE GOVERNMENT OF NL AND LARADOR GEODETIC MONUMENTS.


 TOTAL AREA OF LAND TO BE DEVELOPED IN EASTGATE SUBDIVISION = 1.612 hect. (16,123 m<sup>2</sup>)



 TOTAL AREA OF LAND TO BE SET ASIDE FOR GREEN SPACE = 0.179 hect. (1,792m<sup>2</sup>)



A—DETAIL NO.  
B—LOCATION SH.  
C—DETAIL SH.

NO.	DESCRIPTION	DATE
1.	ISSUED FOR REVIEW	07/03/2019
REVISIONS		



PERMIT:  <b>CECON LIMITED</b> <small>PROFESSIONAL ENGINEERING CONSULTANTS OF NEWFOUNDLAND AND LABRADOR</small>	STAMP:  <b>B. J. THOMSON</b> <small>REGISTERED PROFESSIONAL ENGINEER</small> <small>PROVINCE OF NEWFOUNDLAND</small>
--	---

OWNER:  
**CECON DEVELOPMENT CORPORATION**  
 GANDER, NL.

PROJECT:  
**EASTGATE SUBDIVISION**  
 GANDER, NL.

TITLE:  
**CONCEPT PLAN**

SCALE: 1:2500	DATE: MAR. 2019	DRAWN BY: J. O'Leary & G.P.
DESIGNED BY: B.J.T. & G.P.	CHECKED BY:	APPROVED BY:
PROJECT NO. 17114	DWG NO. 1 OF 1	